








Fig S2 Stöcksjön

TECKENFÖRKLARING

-  Utlopp
-  Djuplinje, djup
-  Strandlinje
-  Fastighetsgräns
-  Vattendrag/dike
-  Jordbruksmark
-  Öppen mark
-  Skog
-  Vatten

